






Spatial IQ™

Managed Services GIS Program

Your bridge to better government.

**Transform Data into Knowledge. Improve Efficiency.
Make Better Decisions. Increase ROI.**

Spatial IQ™, a Managed Services GIS Program, empowers you to do more:

-  Set priorities and increase the ROI of your GIS program.
-  Empower staff to gain more insights and benefits from spatial data.
-  Promote best practices and improve work processes by adding location.
-  Choose the right geospatial technologies for your needs.
-  Maintain and improve foundational spatial data.

Spatial IQ™

Managed Services GIS Program

	Strategy	Expertise	Best Practices	Software	Data
Annual Foundational Data Maintenance Yearly updates of your core spatial data by GIS Professionals using best practices and improving overall quality.		●	●		●
Hosted Downloadable Data Ensures your data is accessible by hosting your most requested data online for your staff, citizens, and businesses			●	●	●
Budget Advocacy and Strategic Planning Meetings We meet with you and your decision makers to highlight ROI, identify and prioritize goals, and set a clear path for maximizing your GIS program	●	●	●		
Quarterly Educational and Information Sessions We share our knowledge of how to make the most of your GIS investment with topical, technical training webinars and demonstrations	●	●	●	●	●
Geoanalytics Look at available data in different ways, see patterns in your data, and take advantage of the huge amount of federal, state, and local GIS data for developing new insights.				●	●
Special Services and Support Set a budget for reaching your goals and accomplishing tasks throughout the year- we are here to support you with professional application development, spatial analysis, data development and cartography		●	●	●	●
GIS Help Desk Support Contact us when you need us- we are here by phone, email, and remotely, to answer questions and provide guidance for all of your GIS questions.		●	●		
Additional GIS Support Available in-house GIS without the overhead costs, this benefit provides dedicated quarterly hours of professional GIS support for assisting staff, integrating GIS and business systems, and accomplishing data tasks-to make your ideas reality and to move toward reaching your GIS goals	●	●	●	●	●